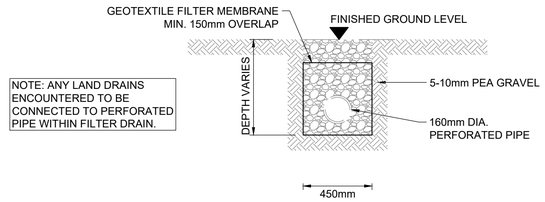

NOTE: ANY LAND DRAINS ENCOUNTERED TO BE CONNECTED TO PERFORATED PIPE WITHIN FILTER DRAIN.

DETAIL A:TYPICAL SECTION THROUGH INFILTRATION TRENCH

SCALE 1:20

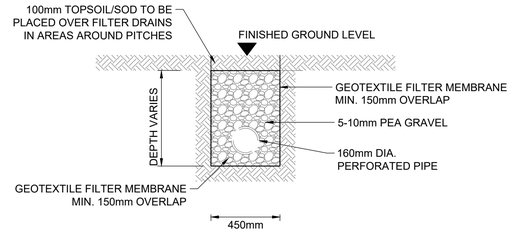

TYPICAL SECTION THROUGH INFILTRATION TRENCH AT STAR ROVERS

SCALE 1:20

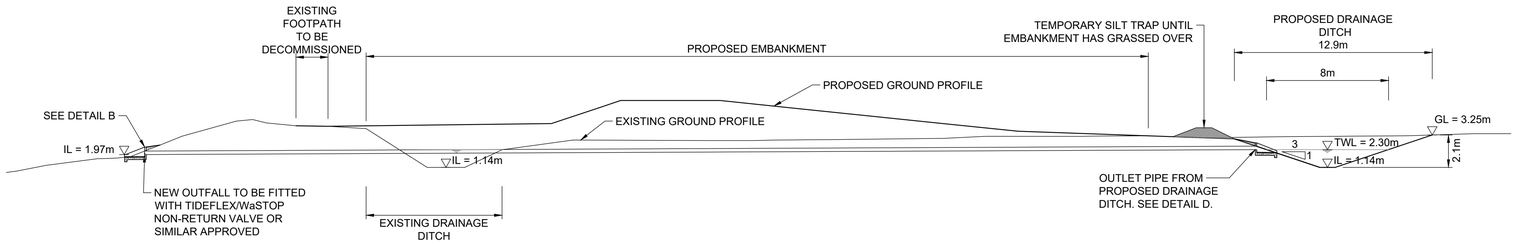

DETAIL C: TYPICAL SECTION THROUGH PROPOSED EMBANKMENT AND OPEN DRAIN AT NORTH WEST OF ISLAND

SCALE 1:200

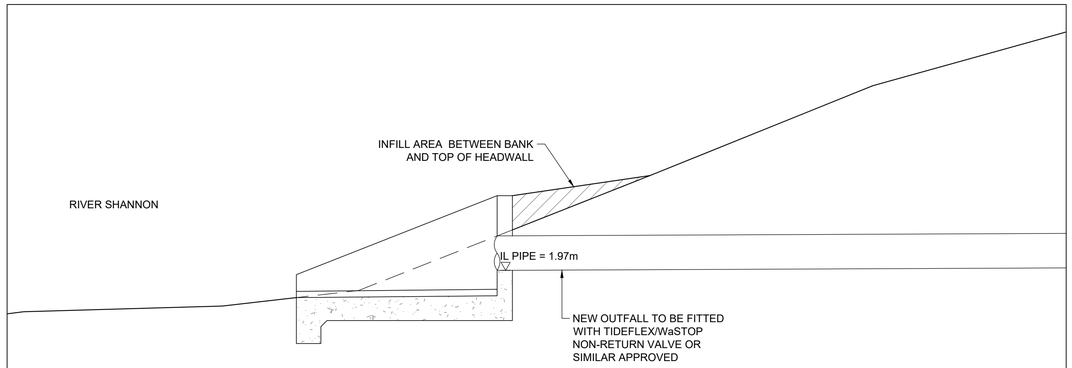

DETAIL B: OUTFALL TO RIVER SHANNON FROM OPEN DRAIN AT NORTH WEST OF ISLAND

SCALE 1:20

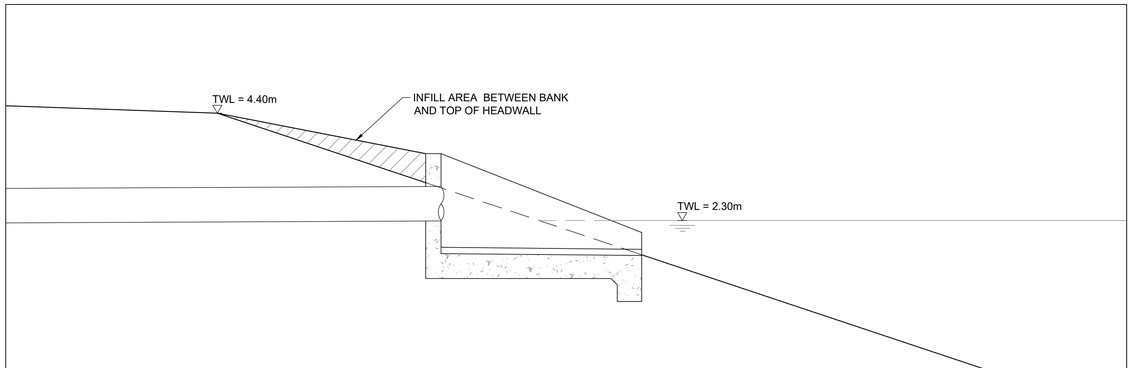

DETAIL D: OUTFALL FROM OPEN DRAIN AT NORTH WEST OF ISLAND

SCALE 1:20

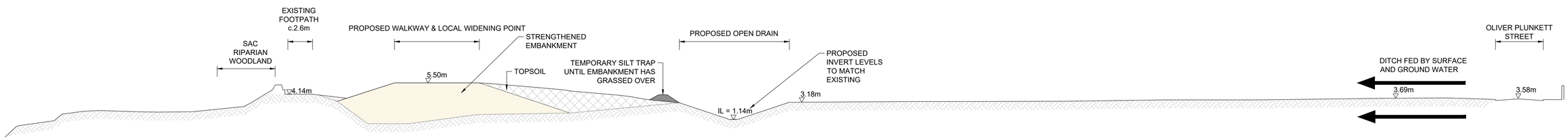

DETAIL E: TYPICAL SECTION THROUGH PROPOSED EMBANKMENT AND OPEN DRAIN AT NORTH WEST OF ISLAND

SCALE 1:250

JBA consulting

Nicholas de Jong Associates
URBAN DESIGN

Issue	Date	By	Chkd	Appd

Client

Comhairle Cathrach & Contae Luimnigh
Limerick City & County Council

OPW Oifig na nOibreacha Poibli Office of Public Works

Job Title

KING'S ISLAND FLOOD RELIEF SCHEME

Scale at A1: AS SHOWN

Discipline: Infrastructure

ARUP

50 Ringsend Road,
Dublin 4, D04 TE60, Ireland
t: +353 1 233 4455 f: +353 1 668 3169
www.arup.com

Drawing Title

Drainage Details
Sheet 1 of 3

Job No	Drawing Status
265545	PLANNING

Drawing No	Issue
KIFRS-C-212	PL1

Do not scale

© Arup